


Incursion response in urban areas

Tara Strand 17-October-2017



Research aligned with:  **B3** Science Solutions for BETTER BORDER BIOSECURITY www.b3nz.org

NEW ZEALAND'S
BIOLOGICAL
HERITAGE

High Nature
Value

National
SCIENCE
Challenges

supported by
forestgrowers
commodity levy

**FOREST
GROWERS
RESEARCH**

Biosecurity: Urban environments are typical entry pathways


- Managing biosecurity risk is a high priority for New Zealand
- Risks of damaging insect pests and pathogens entering New Zealand are increasing
- Eradication operations in urban environments are constrained by public concerns and environmental issues
- Broadcast aerial pesticide application is often the most effective tool but is also the least socially acceptable
- Locating source pest populations takes time; delays increase the likelihood of pest spread and the need for broadcast aerial application



supported by
forestgrowers
commodity levy

**FOREST
GROWERS
RESEARCH**

A Toolkit for urban responses




1. New active surveillance technologies – speed up responses
 - Cyborg surveillance and deployment of active sensors
 - Public engagement in surveillance
2. Targeted eradication tools – achieve efficacy and reduce environmental and social impacts
 - Helicopter spot spraying
 - UAV spraying
 - Pesticide / non-pesticide strategies
3. Improved risk communication and engagement – maintain licence to operate
 - Risk communication and engagement strategies within agencies
 - Protocols for agencies to use with new technologies
 - Strong link to Māori Biosecurity Network


supported by
forestgrowers
commodity levy

**FOREST
GROWERS
RESEARCH**

A Toolkit for urban responses



1. New active surveillance technologies – speed up responses
 - **Cyborg surveillance and deployment of active sensors**
 - Public engagement in surveillance (Bioheritage NSC linked project)




supported by
forestgrowers
commodity levy


**FOREST
GROWERS
RESEARCH**

Cyborg Surveillance

A Toolkit for urban responses



2. Targeted eradication tools – achieve efficacy, reduce environmental and social impacts
- Helicopter spot spraying
 - UAV spraying
 - Pesticide / non-pesticide strategies

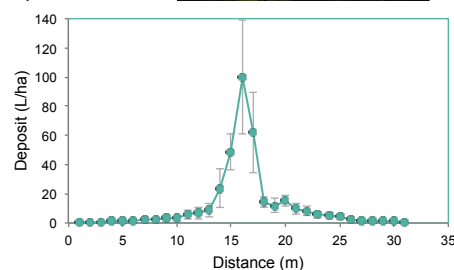
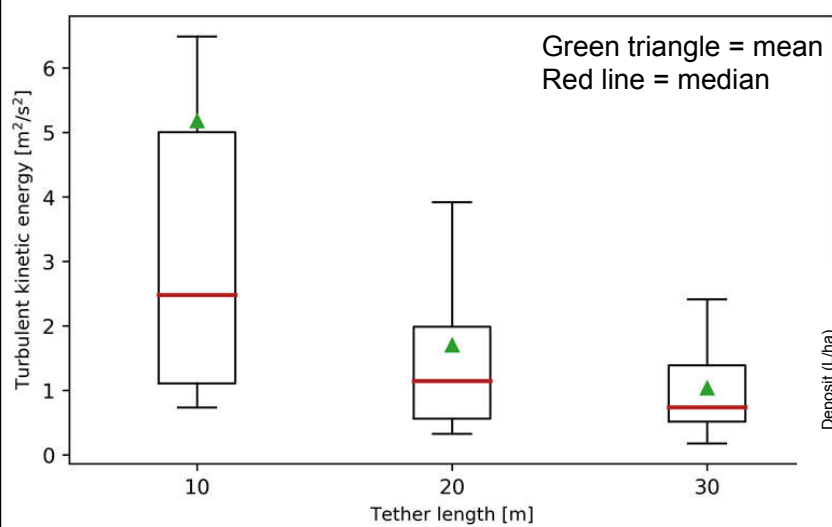


supported by
forestgrowers
commodity levy

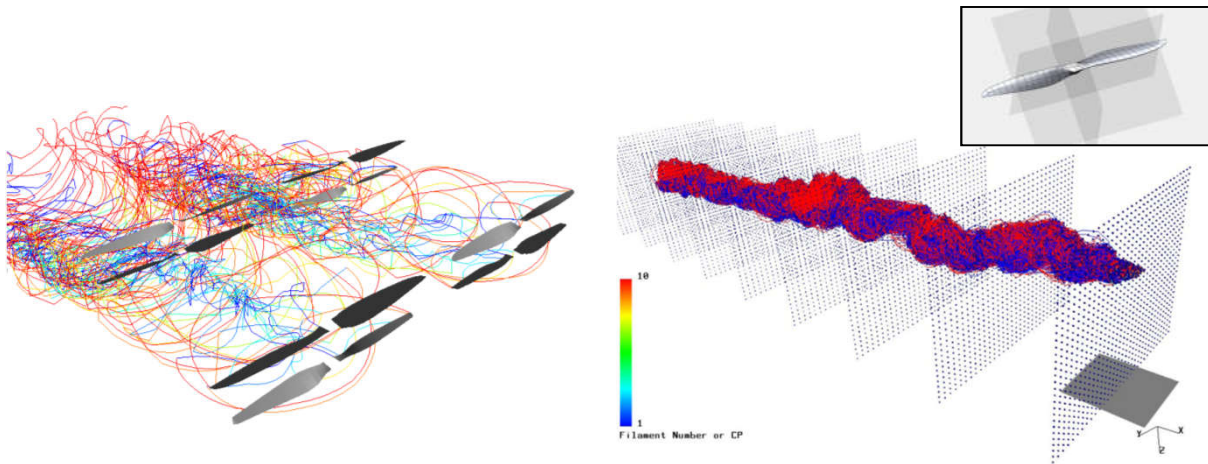
**FOREST
GROWERS
RESEARCH**



Resultant wake energy (TKE)



UAV wake characterisation for AGDISP implementation



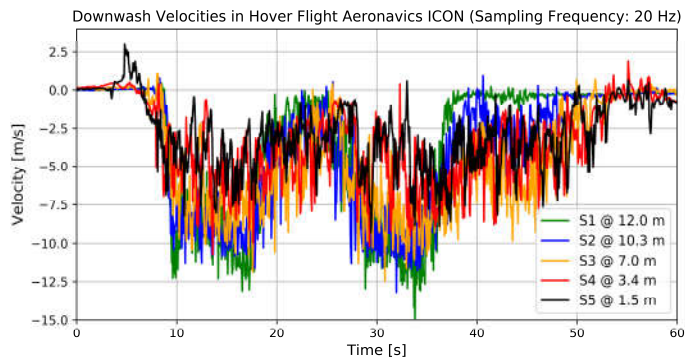
- Modelling undertaken by Continuum Dynamics Inc. / US Forest Service based on Aeronavics UAV platform
- Implementation into AGDISP by December 2017

supported by
forestgrowers
commodity levy

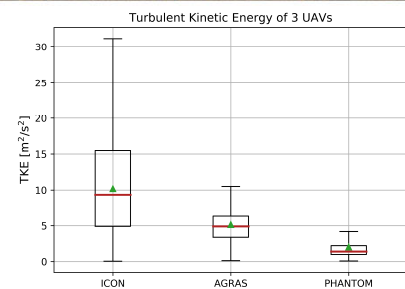
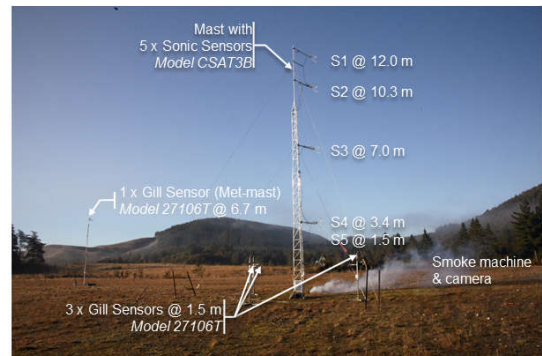
**FOREST
GROWERS
RESEARCH**



UAV Wake Study

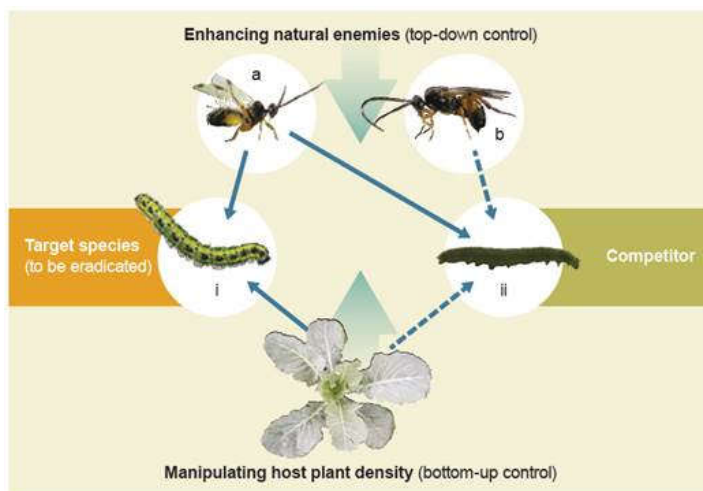


Vehicle	Weight [kg]
Aeronavis ICON	31.5 / 44.0
Aeronavis NAVI	7.5
DJI AGRAS	14.5 / 24.5
DJI Phantom	1.4



Pesticide / non-pesticide eradication strategies

“Top-down”: natural enemies - predators, parasites, pathogens

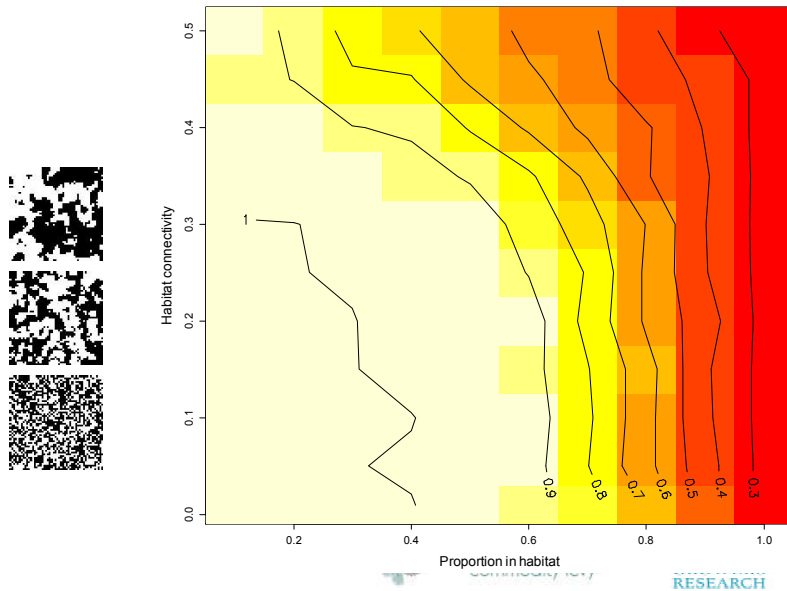


“Bottom-up”: resources such as food and shelter

• Push population to collapse by enhancing:

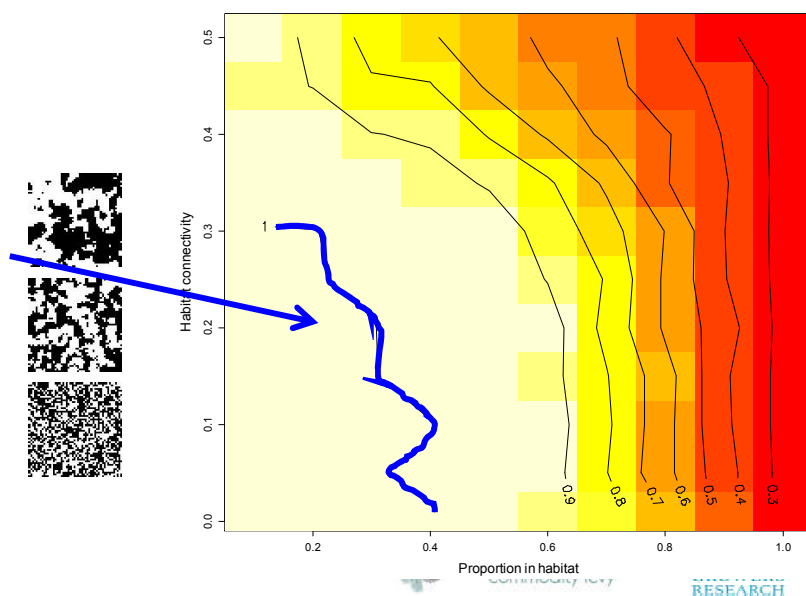
- Natural enemies
- Failure to find mate
- Introduce competitor
- Removal of host plant
 - Physical
 - Pesticide

Decreasing connectivity and amount of habitat → increased probability of eradication (for European gypsy moth)



Decreasing connectivity and amount of habitat → increased probability of eradication (for European gypsy moth)

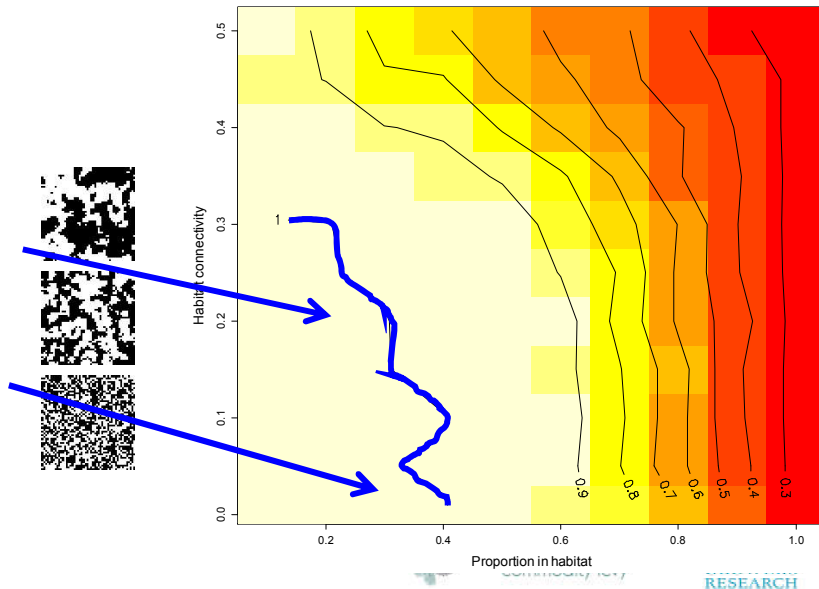
Indicates eradication



Decreasing connectivity and amount of habitat → increased probability of eradication (for European gypsy moth)

Indicates eradication

Model exploration:
Do not have to eliminate
all of habitat if highly
fragmented



Taking this to the field

- **Objective:** Evaluate eradication theory experimentally through host removal and reduced habitat connectivity



Model system – Using an approved biocontrol


- Invasive weed: *Tradescantia fluminensis*
- Biocontrol agent: *Neolema ogloblini*



supported by
forestgrowers
commodity levy

**FOREST
GROWERS
RESEARCH**

A Toolkit for urban responses



3. Improved risk communication and engagement – maintain licence to operate

- Risk communication and engagement strategies within agencies
- Protocols for agencies to use with new technologies
- Strong link to Māori Biosecurity Network



supported by
forestgrowers
commodity levy

**FOREST
GROWERS
RESEARCH**

Social / Cultural research steps

Social licence to operate



Understanding SLO

Stakeholder analysis



- Who to involve
- How to engage

Bring in new perspectives



e.g. technology design

Assessing complex tasks



e.g. general surveillance

- Taking an agency focus
- Tools and approaches to bring social/cultural considerations into research, design and operations
 - Engagement protocols for new tools developed

supported by
forestgrowers
commodity levy

**FOREST
GROWERS
RESEARCH**

UAV Social Licence to Operate Spectrum

- Rapidly advancing area of technology



- Terrorist attacks



- Crowd monitoring



- Entertainment
- Search and Rescue



- Military applications



- Parcel delivery



- Medical supply
- Whale conservation

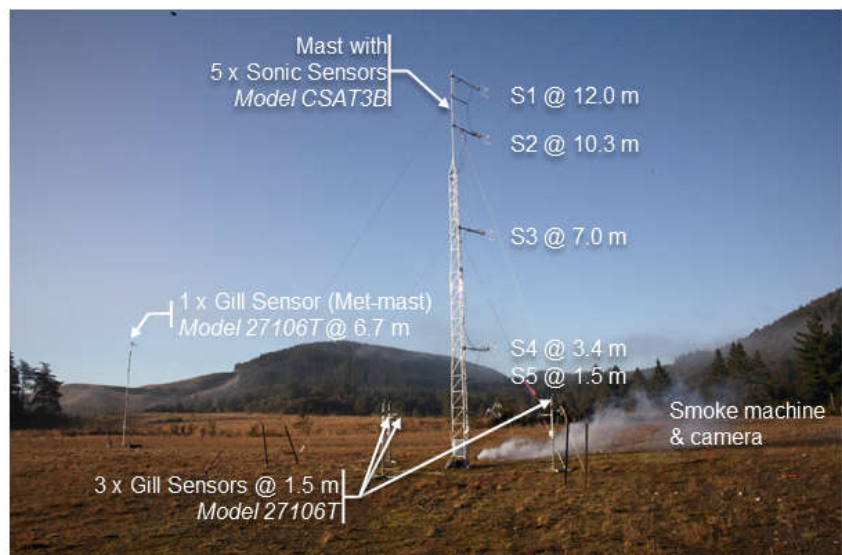
- Wide range of public perception

supported by
forestgrowers
commodity levy

**FOREST
GROWERS
RESEARCH**

Contributors

- Jess Kerr
- Steve Pawson
- Brian Richardson
- Christina Dunker
- Melanie Shadbolt
- Shaun Ogilvie
- Eckehard Brockerhoff
- Amanda Baron
- Hester Williams
- Andrea Grant
- Will Allen
- Lynsey Earl



supported by
forestgrowers
commodity levy

scion
GROWERS
RESEARCH

Science collaborators



Stakeholders / oversight

Includes Bioheritage NSC project





**Tara Strand
Incursion response in
urban areas**

Tara.Strand@scionresearch.com

17-October-2017

www.fgr.nz
www.scionresearch.com

